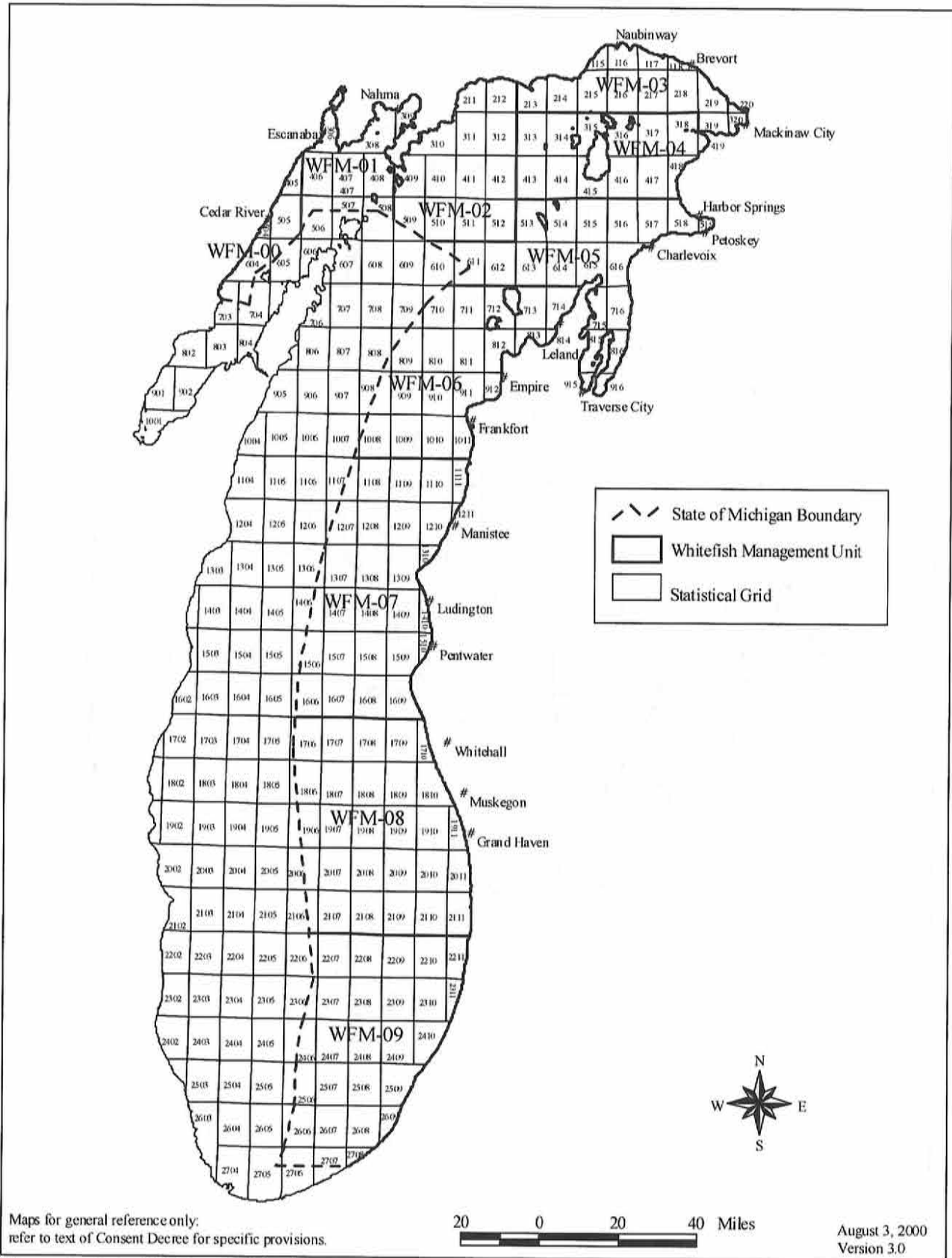


Map 4. Consent Decree: section VIII.A.



Maps for general reference only:  
refer to text of Consent Decree for specific provisions.

20 0 20 40 Miles

August 3, 2000  
Version 3.0

Figure 4. Lake Michigan Whitefish Management Units (Sec. VIII.A.).

Map 3. Consent Decree: section VII.A.

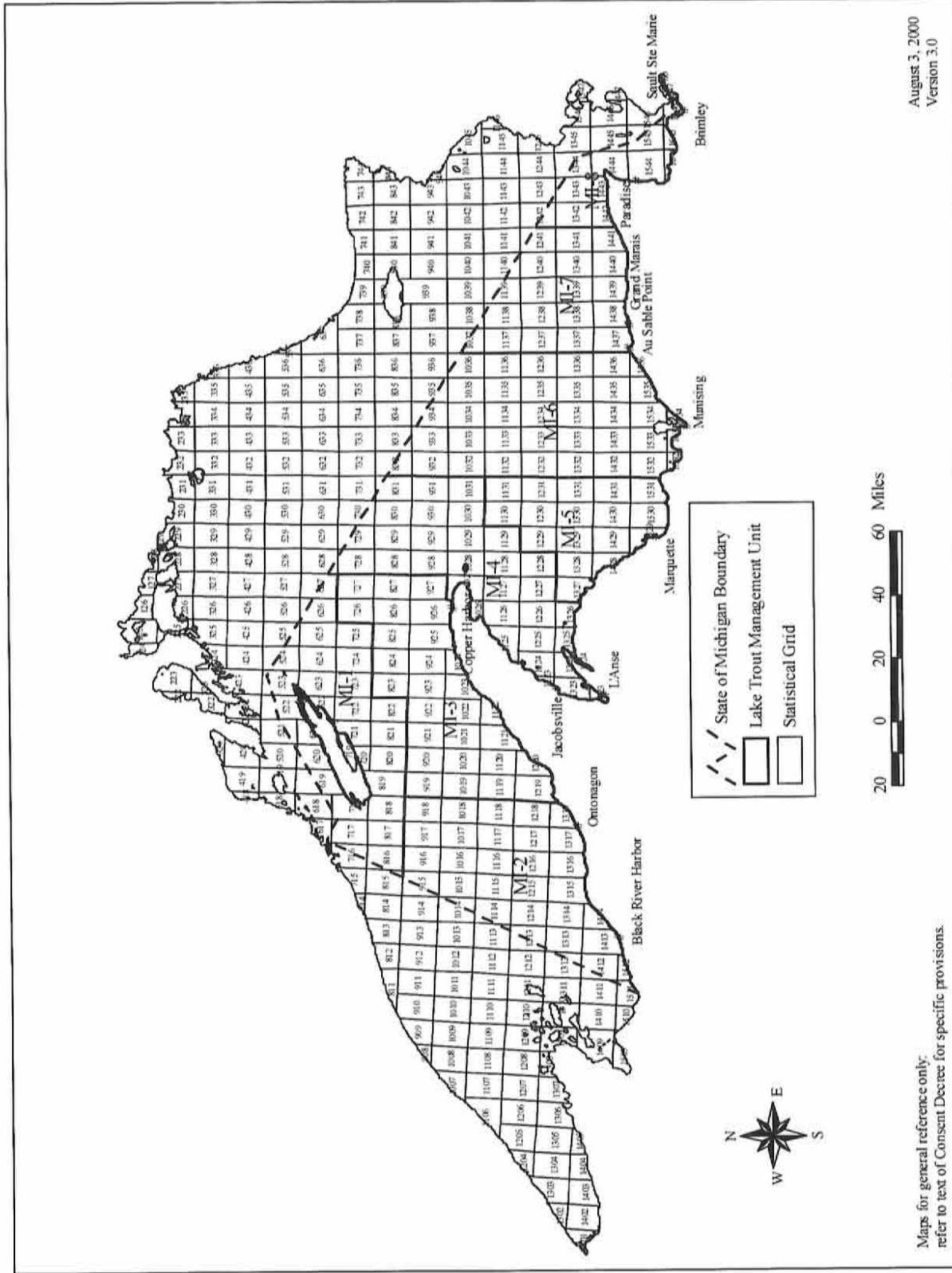


Figure 3. Lake Superior Lake Trout Management Units (Hansen [ED.] 1996) (Sec. VII.A.).

Map 1. Consent Decree: sections VII.A.; VII.C.1.b.

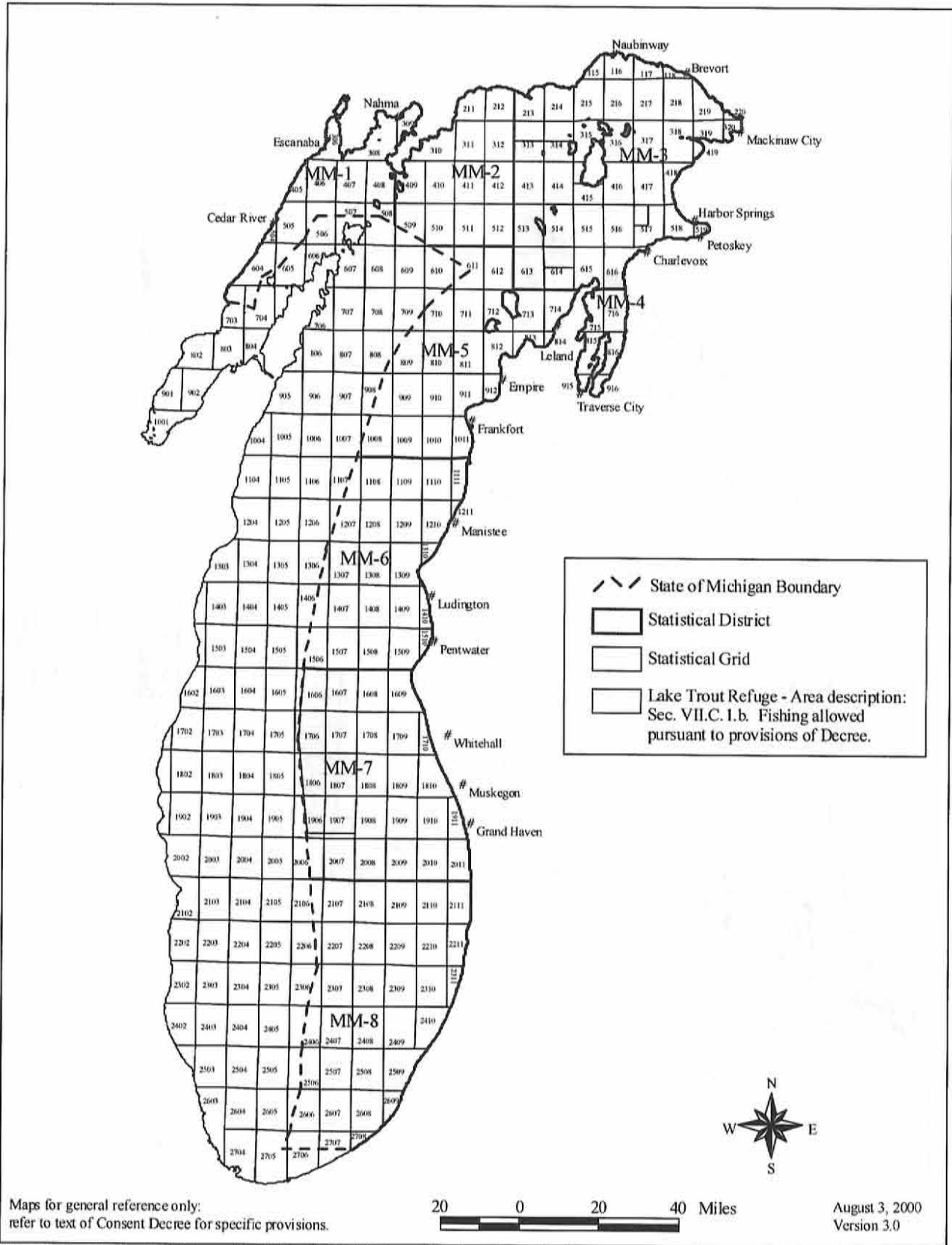


Figure 1. Lake Michigan Statistical Districts and Lake Trout Refuges (Smith, Buettner and Hile 1961, modified to conform to grid lines) (Sec. VII.A.).

Map 2. Consent Decree: sections VII.A.; VII.C.1.a.

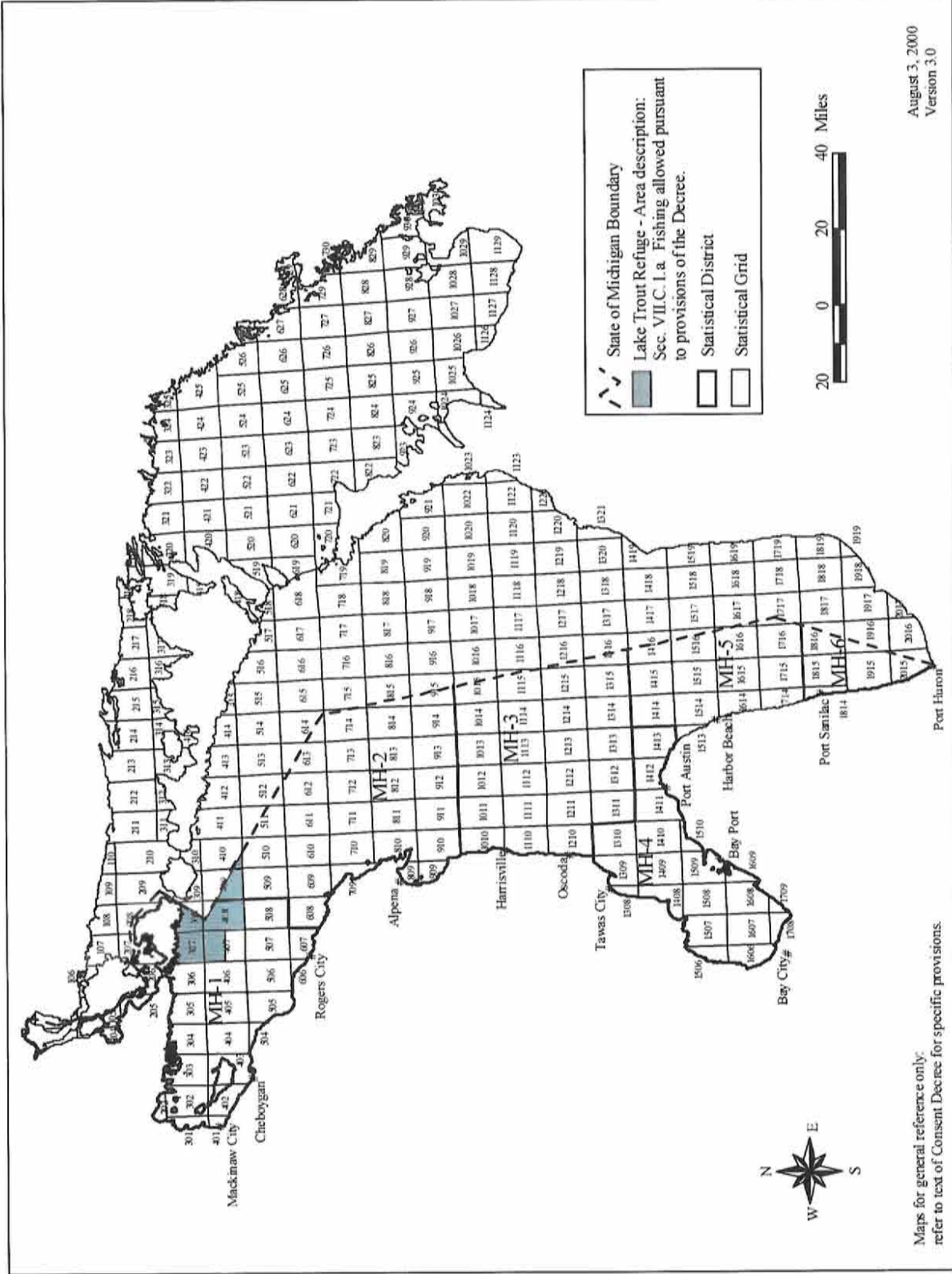
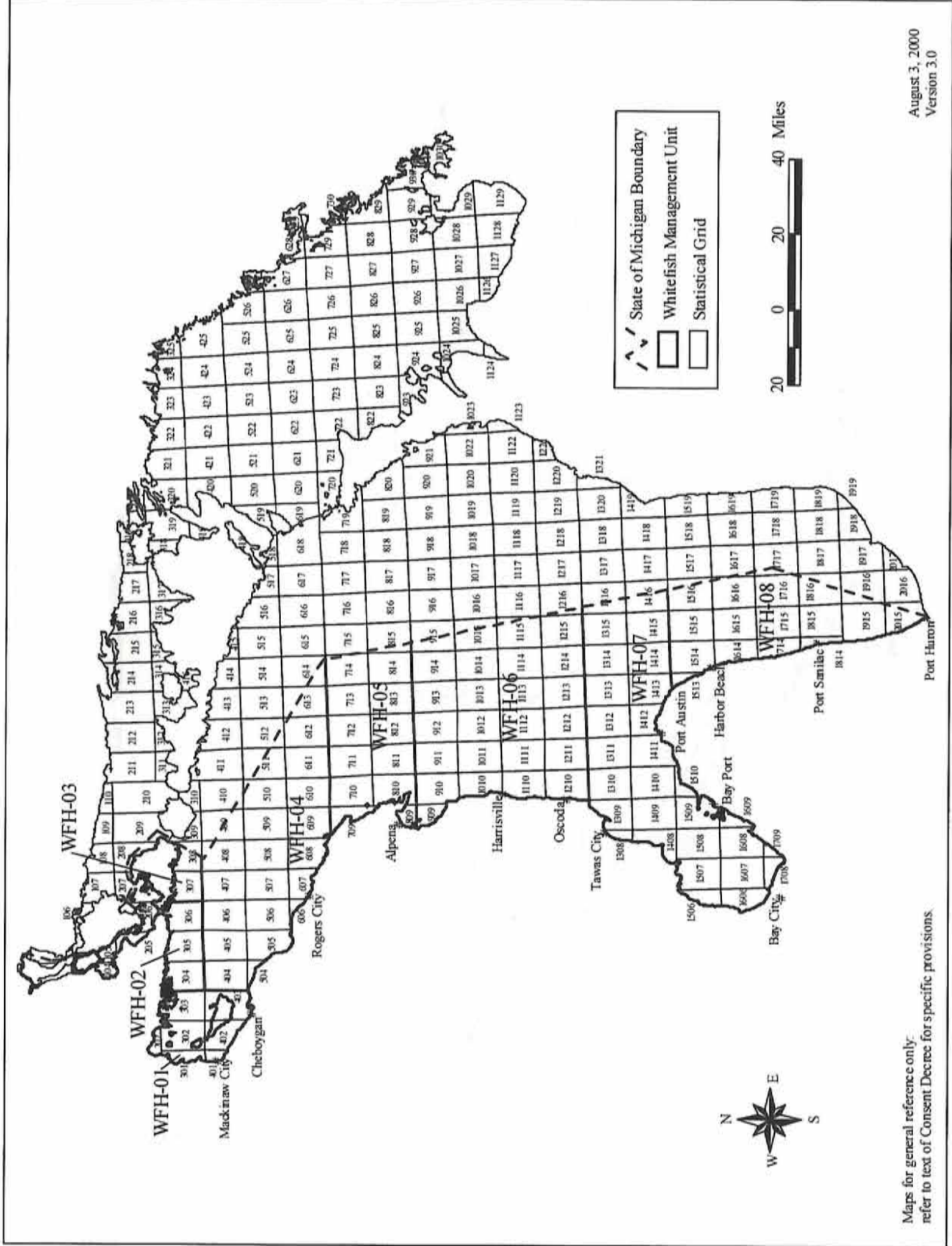


Figure 2. Lake Huron Statistical Districts and Lake Trout Refuge (Smith, Buettner, and Hile 1961, modified to conform to grid lines) (Sec. VII.A.).

Map 5. Consent Decree: section VIII.A.

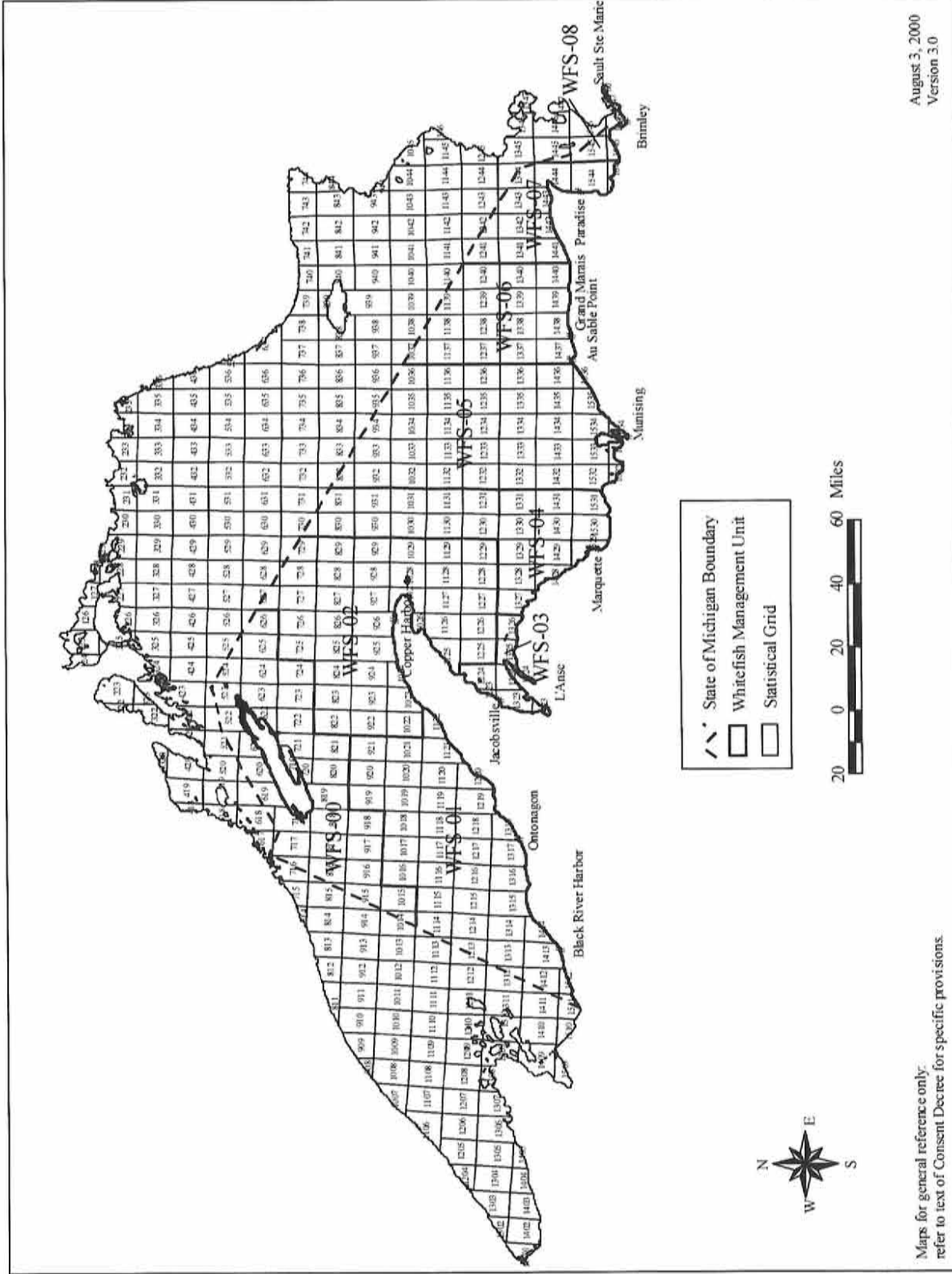


August 3, 2000  
Version 3.0

Maps for general reference only;  
refer to text of Consent Decree for specific provisions.

Figure 5. Lake Huron Whitefish Management Units (Sec. VIII.A.).

Map 6. Consent Decree: section VIII.A.



August 3, 2000  
Version 3.0

Maps for general reference only;  
refer to text of Consent Decree for specific provisions.

Figure 6. Lake Superior Whitefish Management Units. Sec. VIII.A.

Map 7. Consent Decree: sections IV.A.1.a.; IV.A.1.b.; IV.A.1.c.; IV.A.1.d.; IV.A.1.e.; IV.A.1.f.; IV.A.1.g. Maps: 7.a.; 7.b.; 7.c.

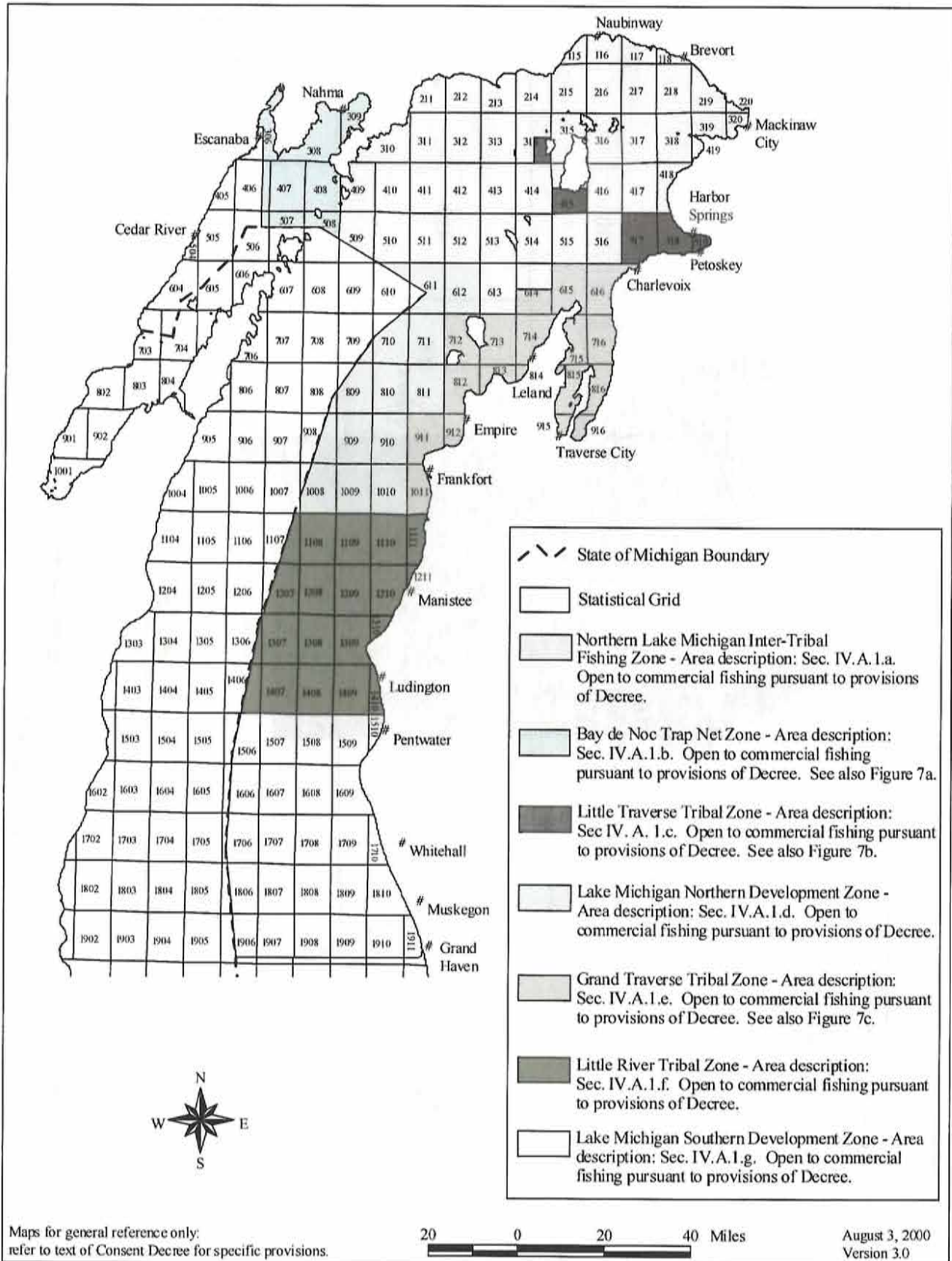


Figure 7. Lake Michigan Tribal Fishing Zones.

Map 7.a. Consent Decree: sections IV.A.1.b.; IV.C.4.; VIII.C.1.e.(1)(b).

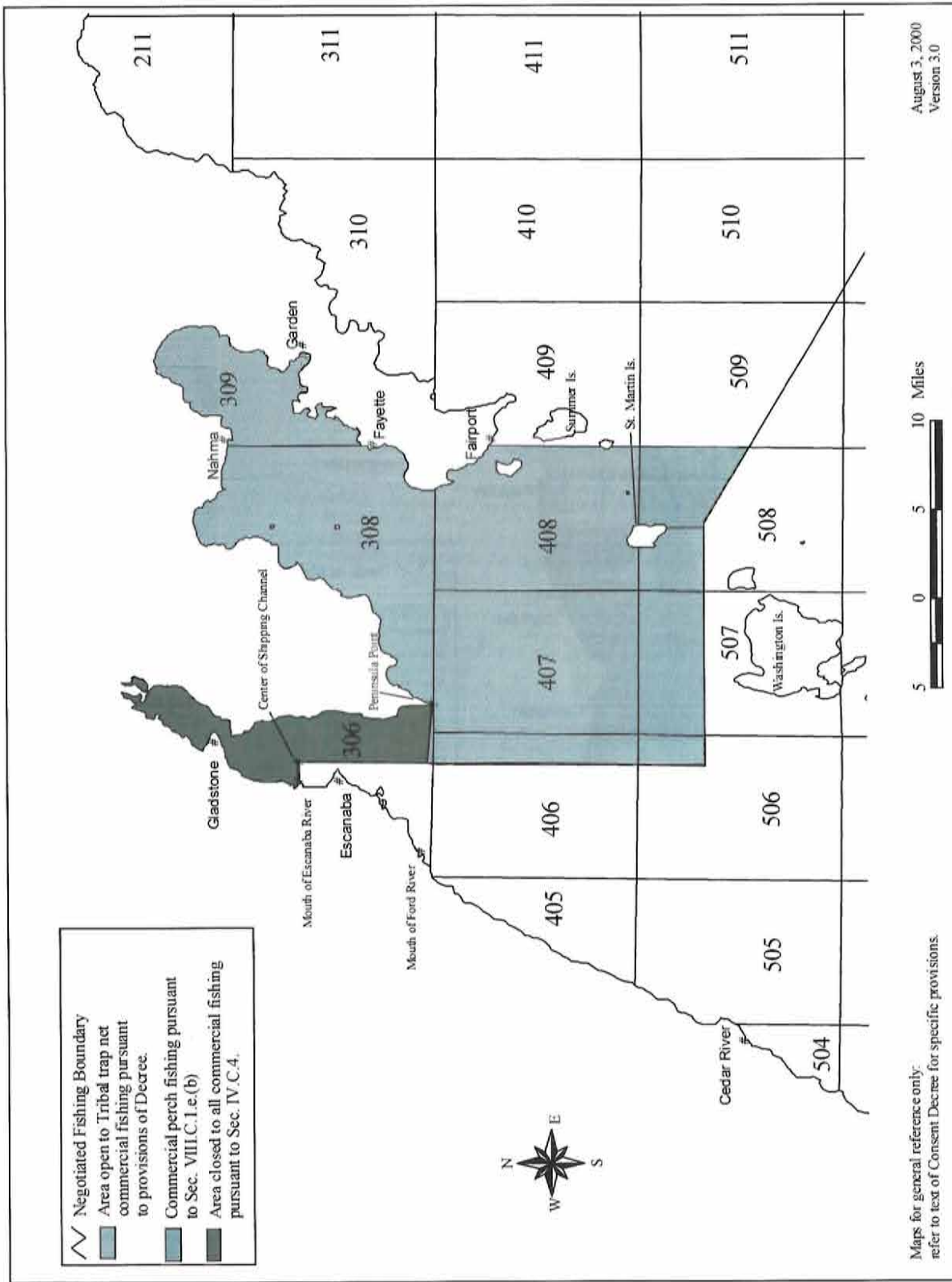


Figure 7a. Bay de Noc Tribal Trap Net Zone Detail (Sec. IV.A.1.b.).



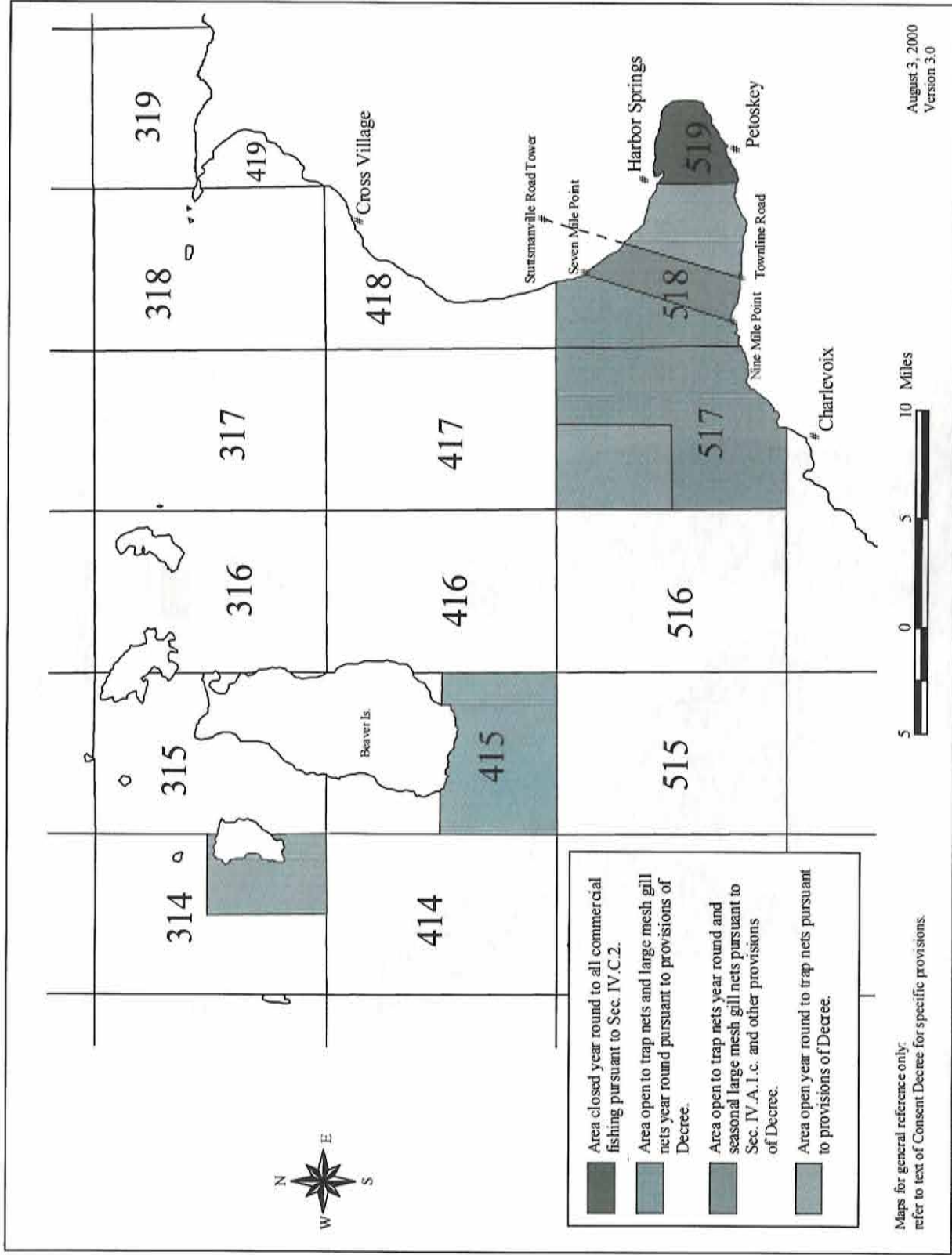


Figure 7b. Little Traverse Tribal Zone Detail (Sec. IV.A.1.c.). See also perch area detail maps, Figures 17, 17c, and salmon area detail map, Figure 14.

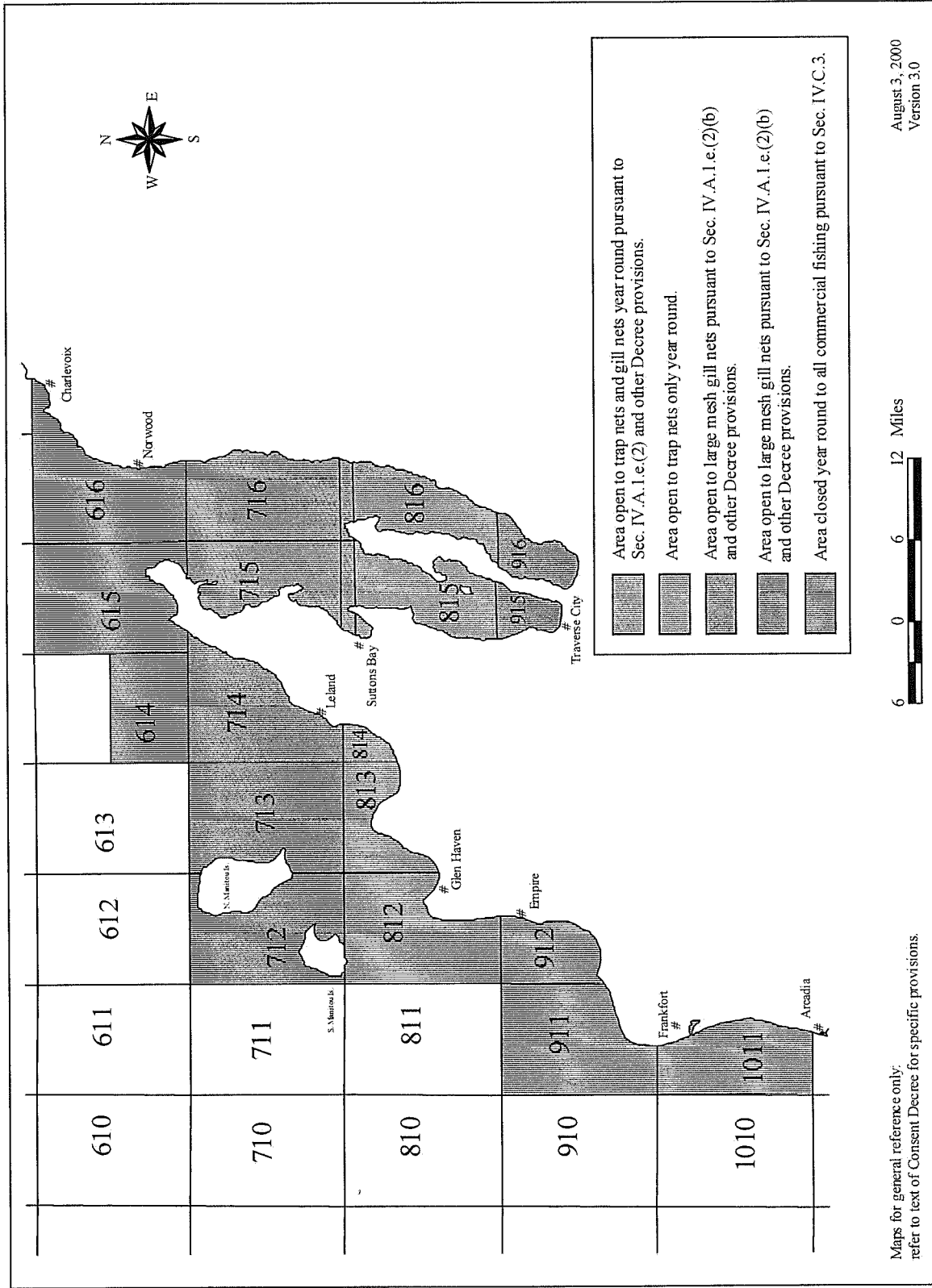


Figure 7c. Grand Traverse Tribal Zone Detail (Sec. IV.A.1.e.). See also perch and walleye area detail maps, Figures 17, 17a, and salmon area detail map, Figure 15.

Map 8. Consent Decree: sections IV.A.2.; IV.A.2.a.; IV.A.2.b.; IV.A.2.c.; IV.A.2.d.; IV.A.2.d.(3); IV.C.9. Maps: 8.a.; 8.b.; 12.; 13.; 16.; 18.

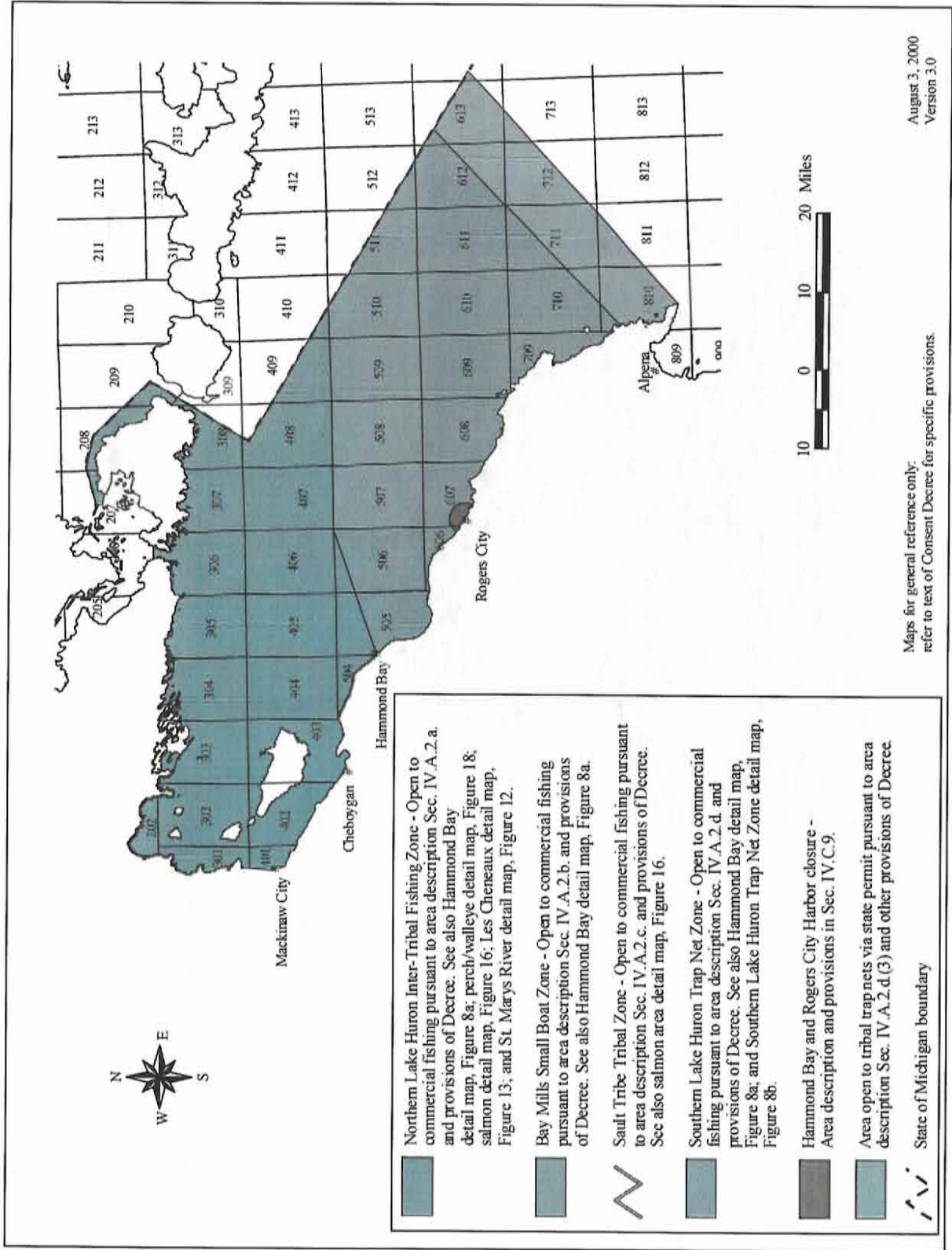


Figure 8. Lake Huron Tribal Fishing Zones (Sec. IV.A.2.).

Map 8.a. Consent Decree: sections IV.A.2.a.(2); IV.A.2.b.(2); IV.C.9.a.

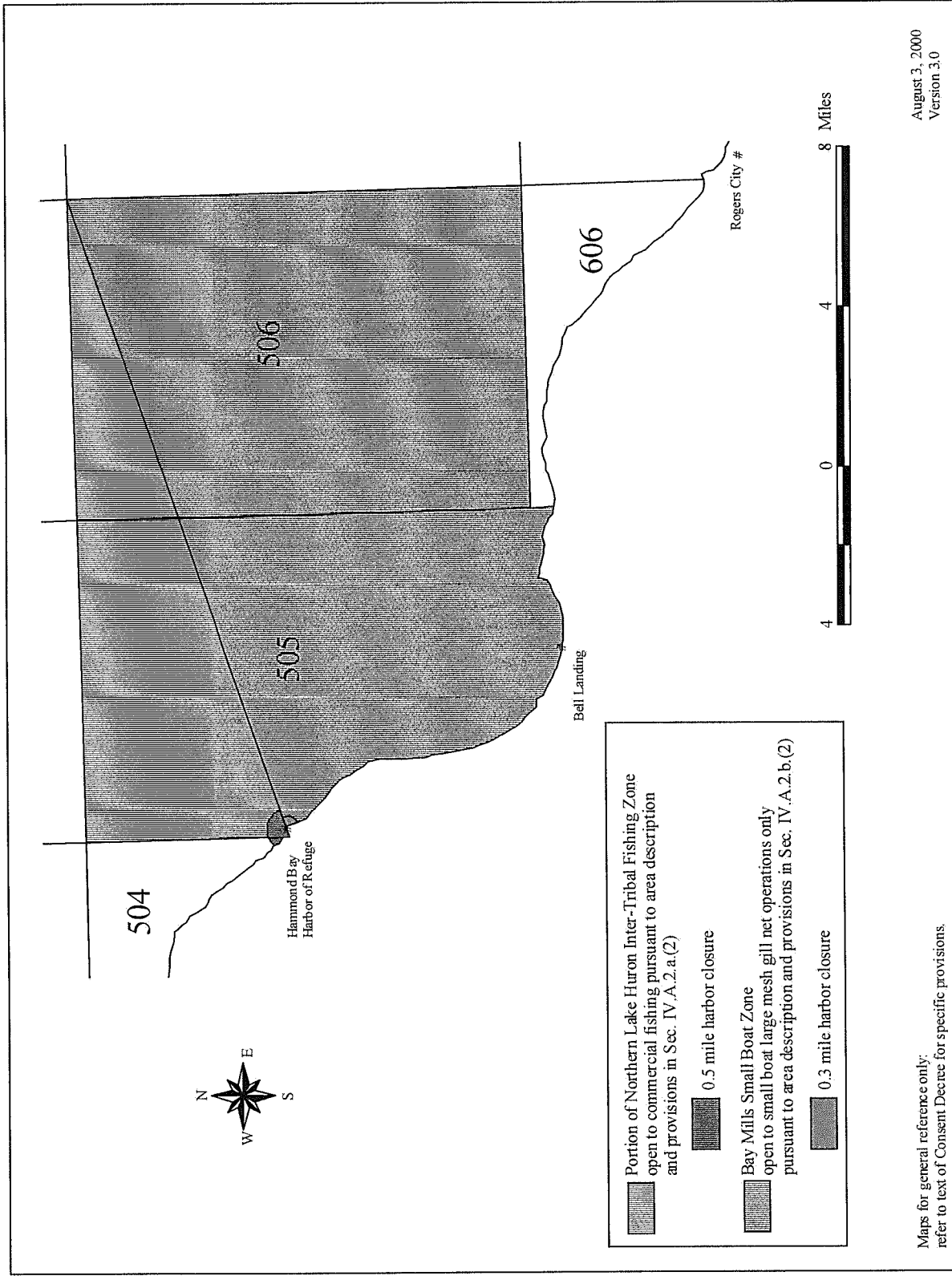
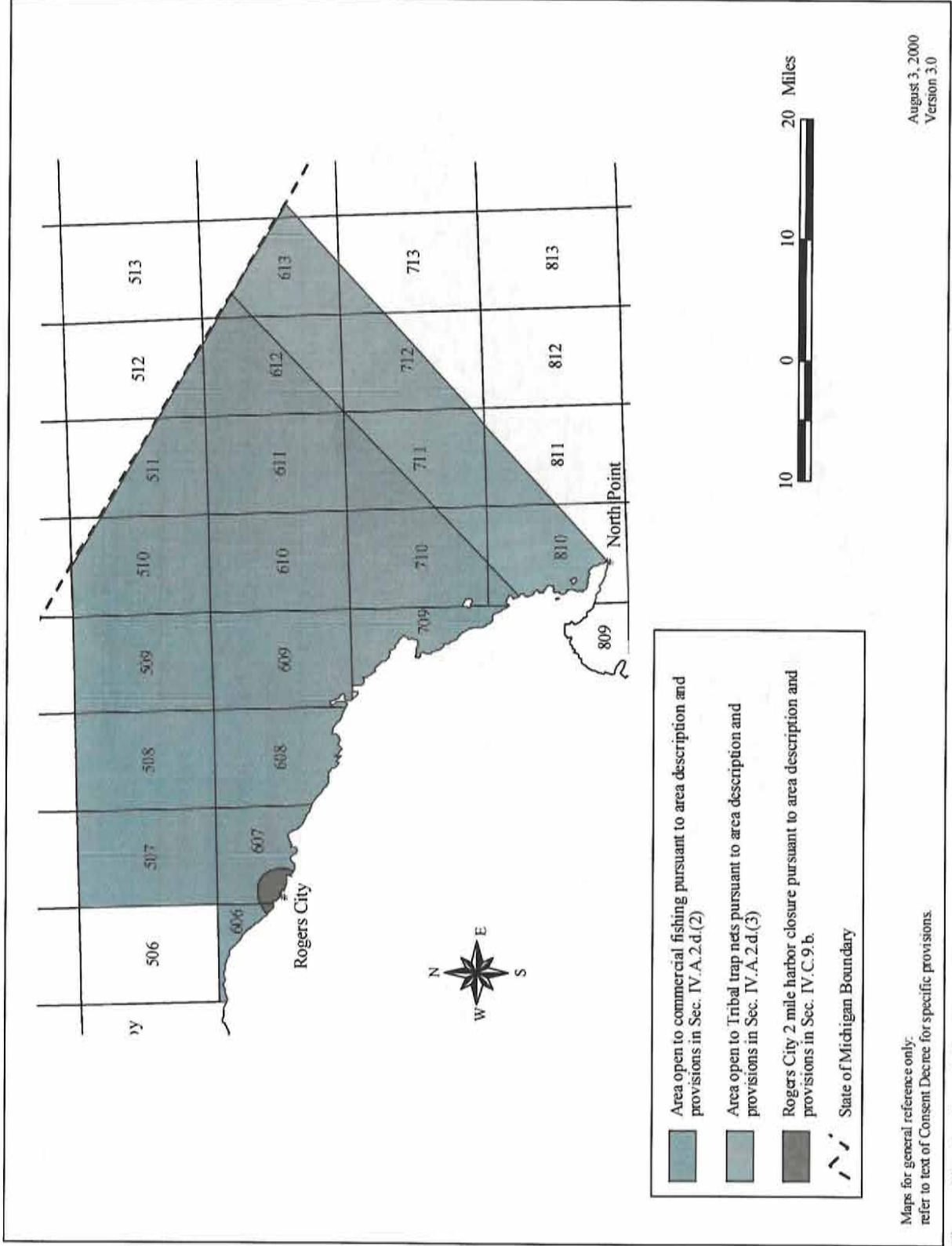


Figure 8a. Hammond Bay Area Detail (Sec. IV.C.9.a.).

Map 8.b. Consent Decree: sections IV.A.2.c.; IV.A.2.d.(2); IV.A.2.d.(3); IV.C.9.b.



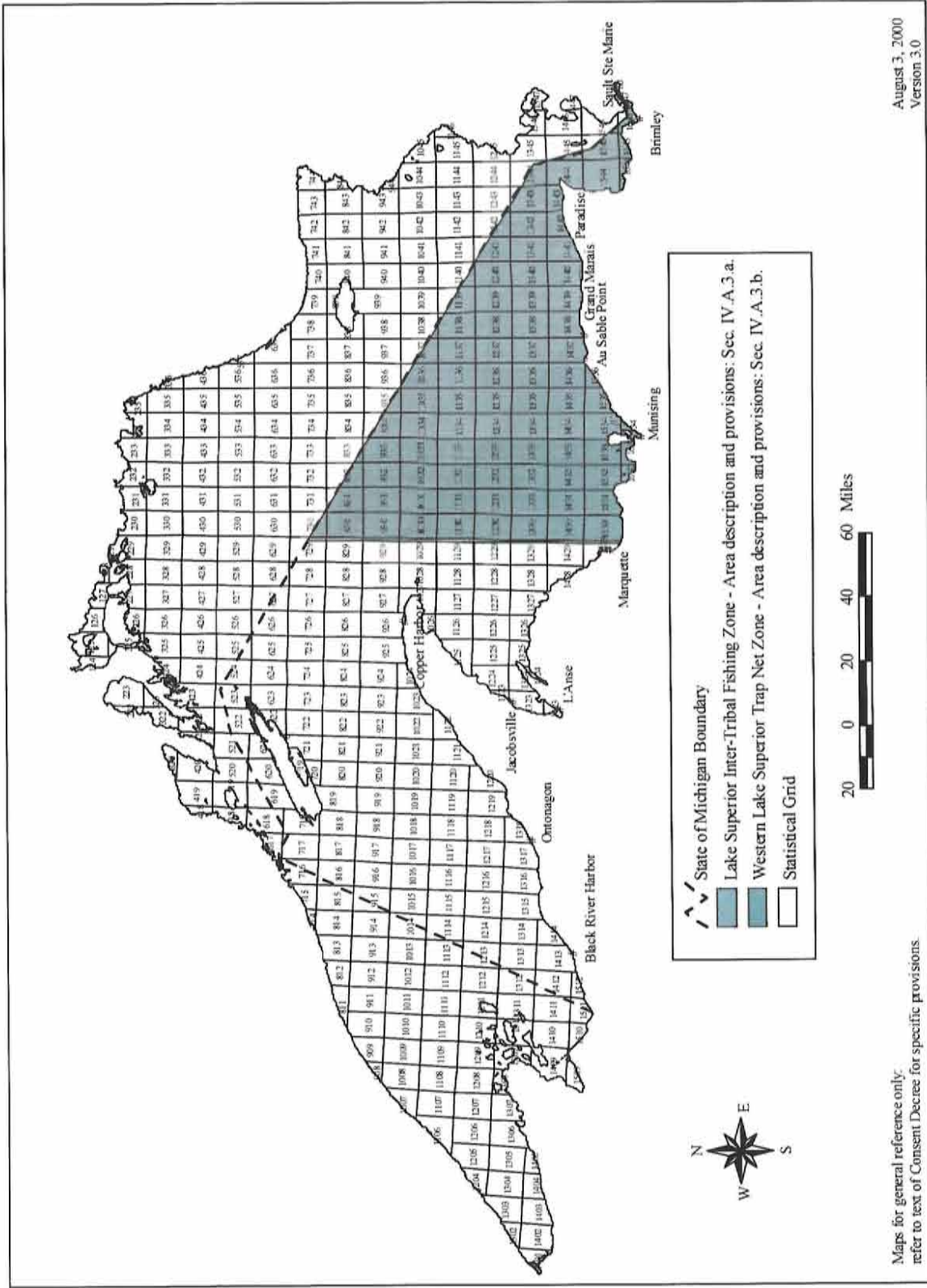
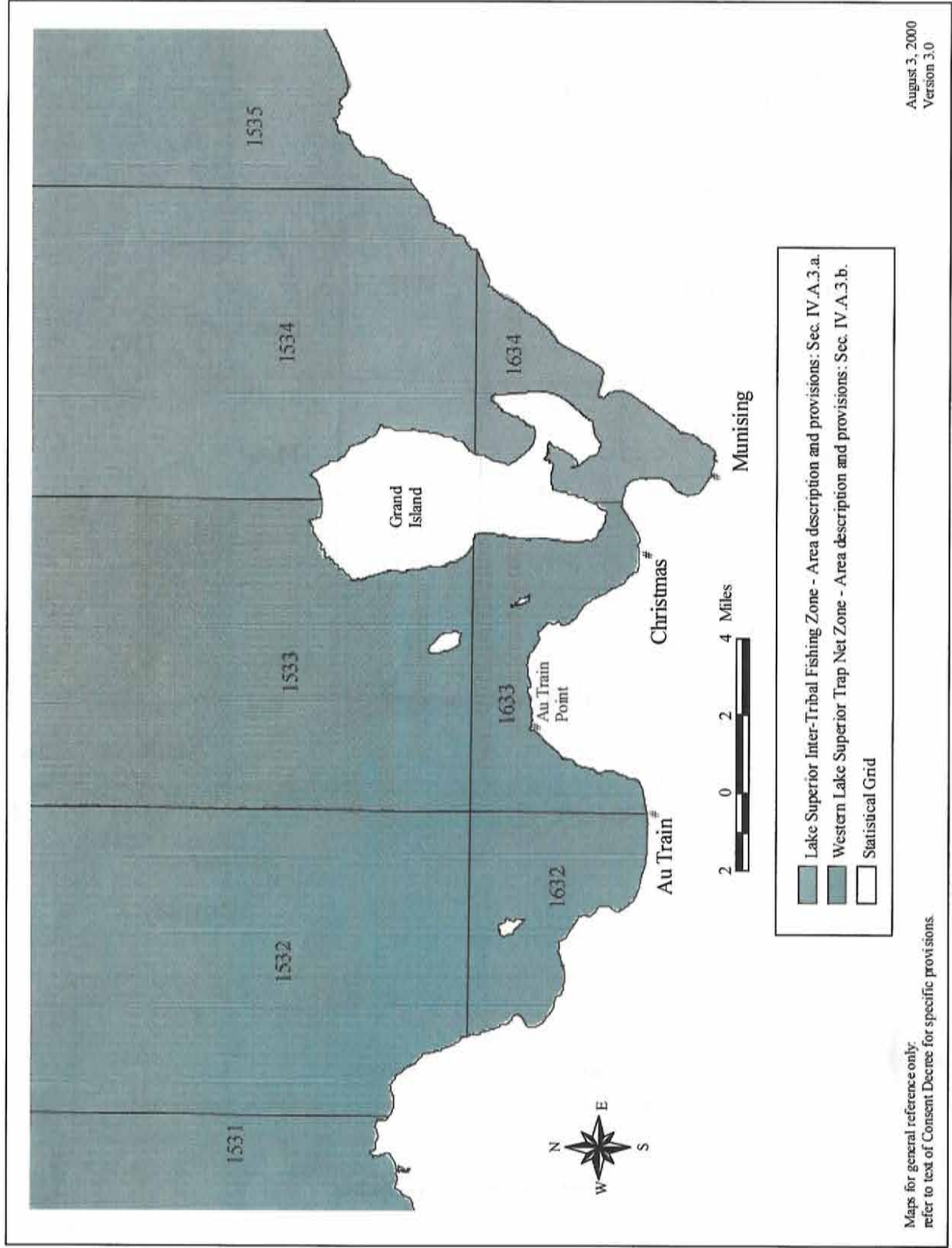


Figure 9. Lake Superior Tribal Fishing Zones (Sec. IV.B.1.A.). See also Zone Boundary Detail, Figure 9a and MI-8 detail map, Figure 9b.

Map 9.a. Consent Decree: sections IV.A.3.a.; IV.A.3.b.



Maps for general reference only;  
refer to text of Consent Decree for specific provisions.

Figure 9a. Lake Superior Tribal Fishing Zones Boundary Detail.

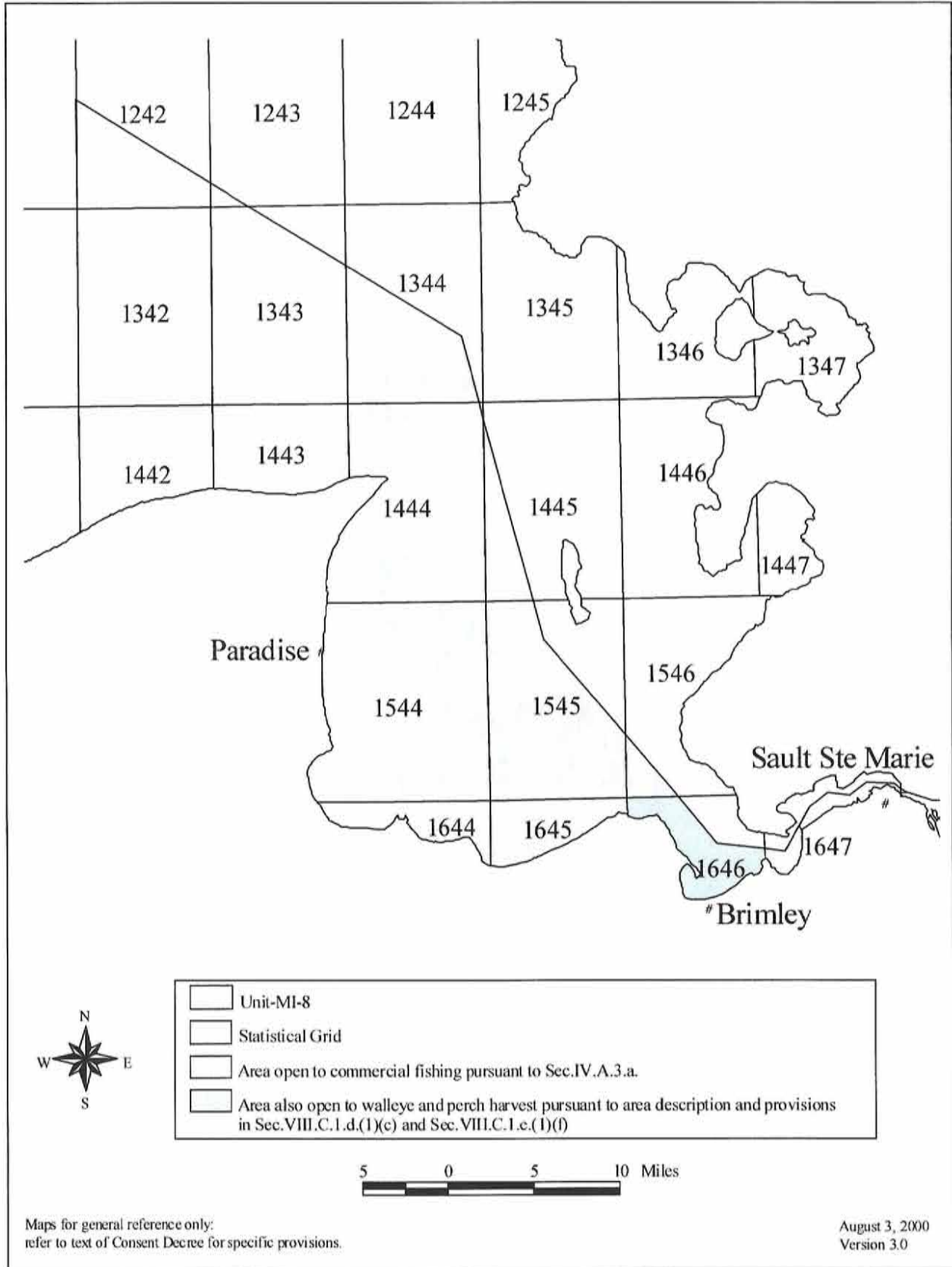
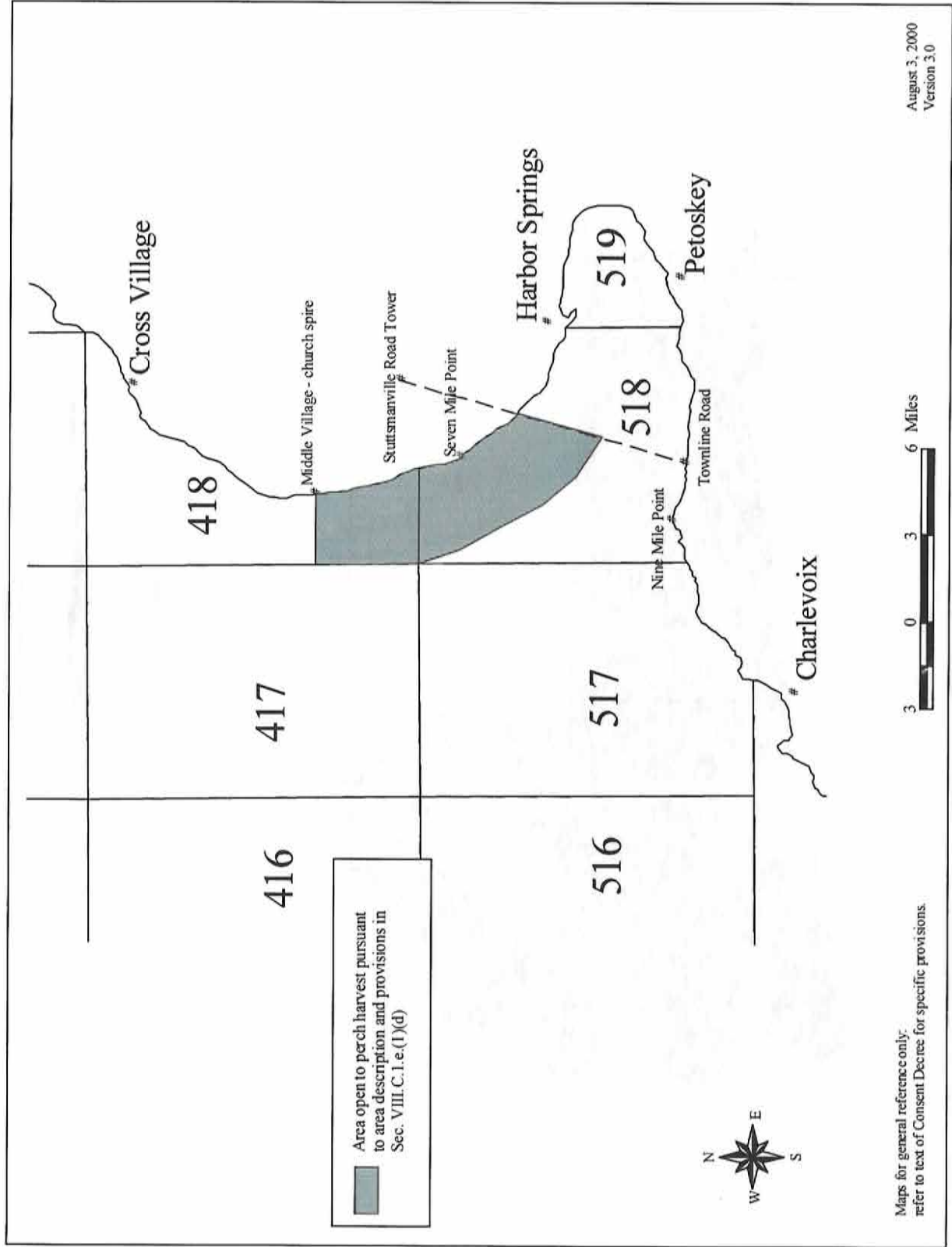


Figure 9b. Lake Superior Management Unit-MI-8 detail; lake trout harvest pursuant to Sec.VII.D.



Map 17.c. Consent Decree: sections VIII.C.1.e.(1)(d).



Maps for general reference only:  
refer to text of Consent Decree for specific provisions.

3 0 3 6 Miles

August 3, 2000  
Version 3.0

Figure 17c. Lake Michigan Tribal Commercial Perch Fishery.

Map 18. Consent Decree: sections VIII.C.1.d.(1)(b); VIII.C.1.e.(1)(e). Map: 13.

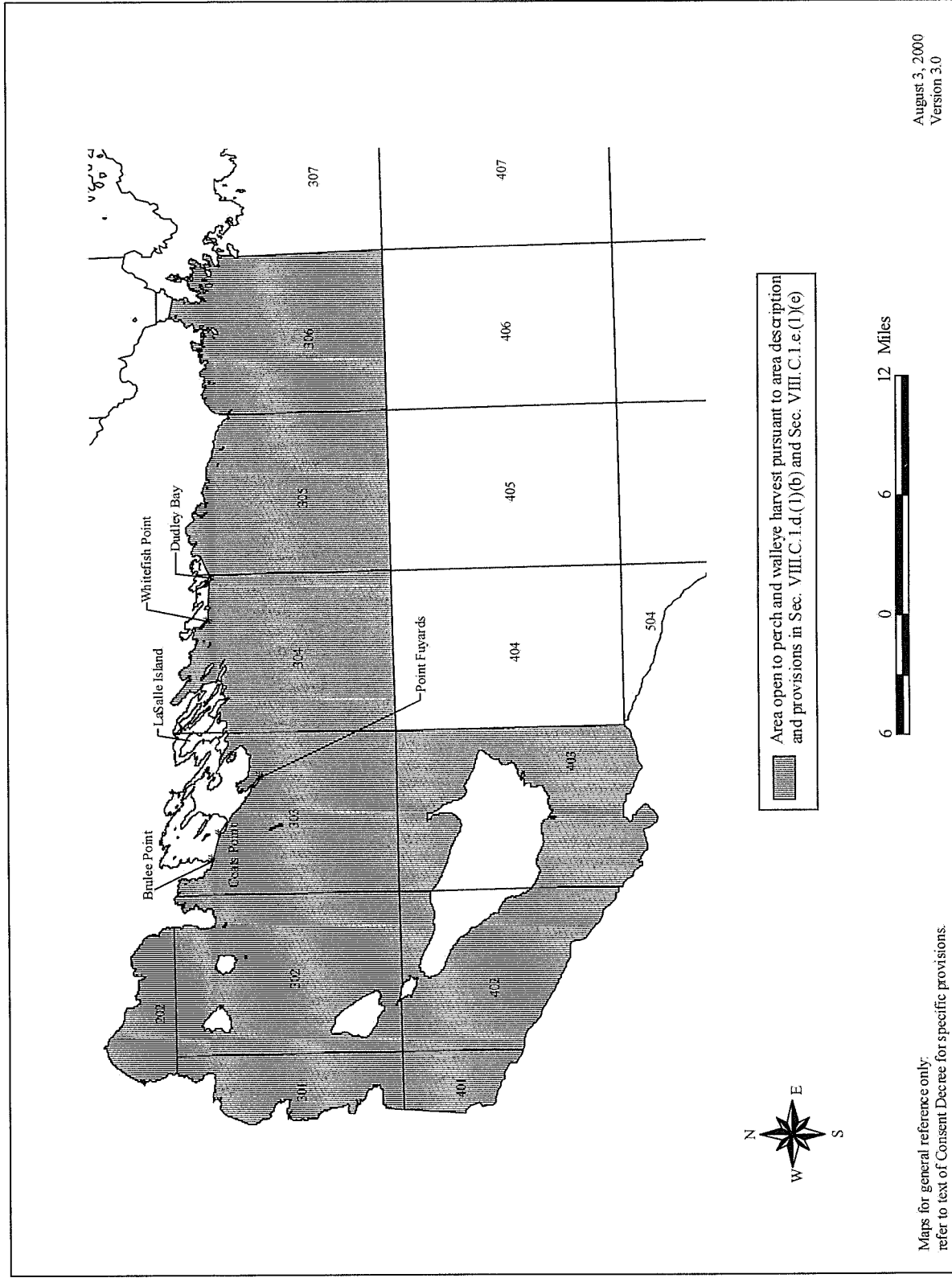


Figure 18. Lake Huron Tribal Commercial Perch and Walleye Fishing Areas. See also Les Cheneaux Island Closure detail map, Figure 13.

Map 17.a. Consent Decree: sections VIII.C.1.d.(1)(a); VIII.C.1.d.(3)

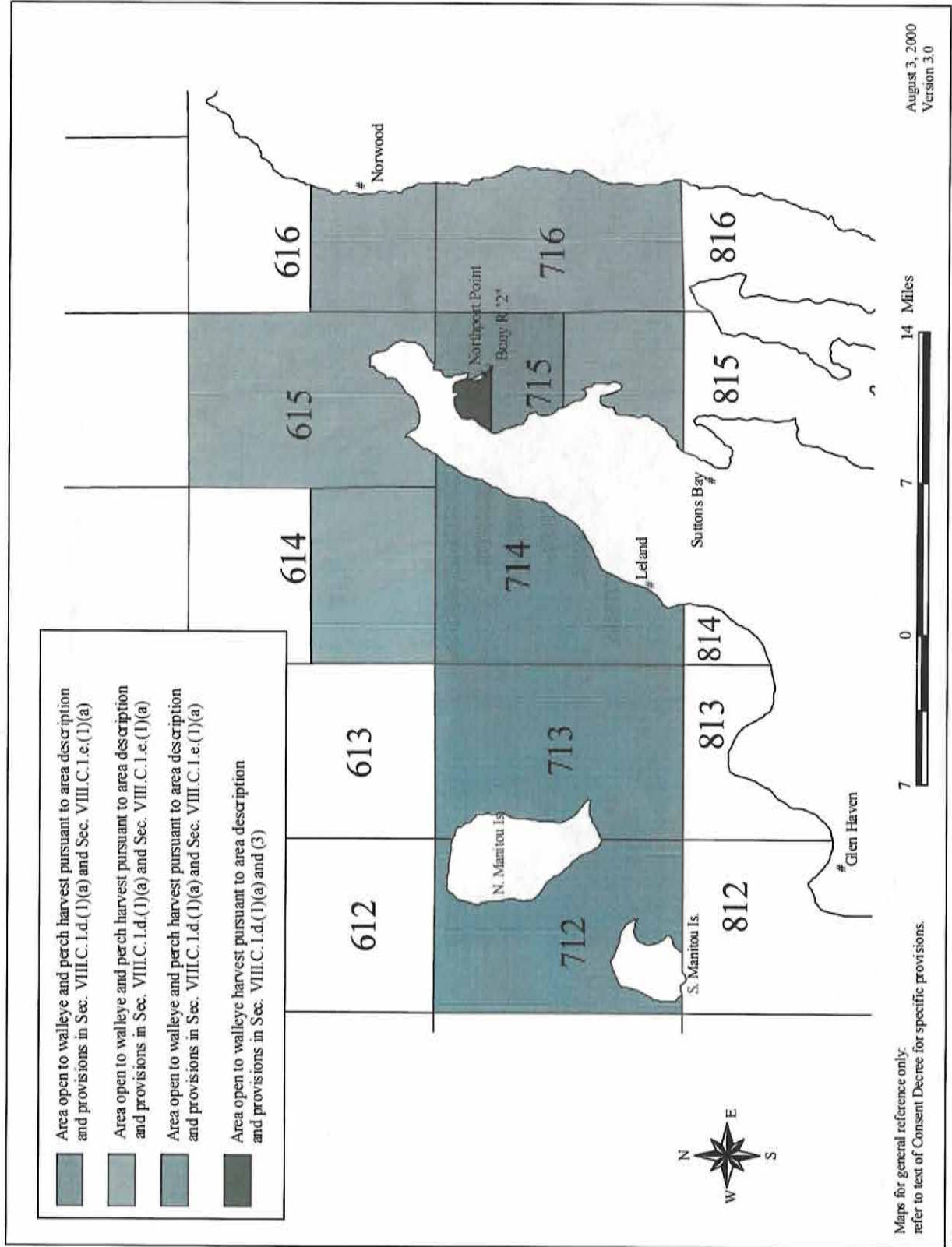


Figure 17a. Lake Michigan Grand Traverse Band Commercial Perch & Walleye Fishery.

Map 17.b. Consent Decree: sections VIII.C.1.e.; VIII.C.1.e.(1)(c); VIII.C.1.e.(1)(c)i.; VIII.C.1.e.(1)(c)ii.; VIII.C.1.e.(2)(a); VIII.C.1.e.(2)(b); VIII.C.1.e.(3); VIII.C.1.e.(4); VIII.C.1.e.(5); VIII.C.1.e.(6).

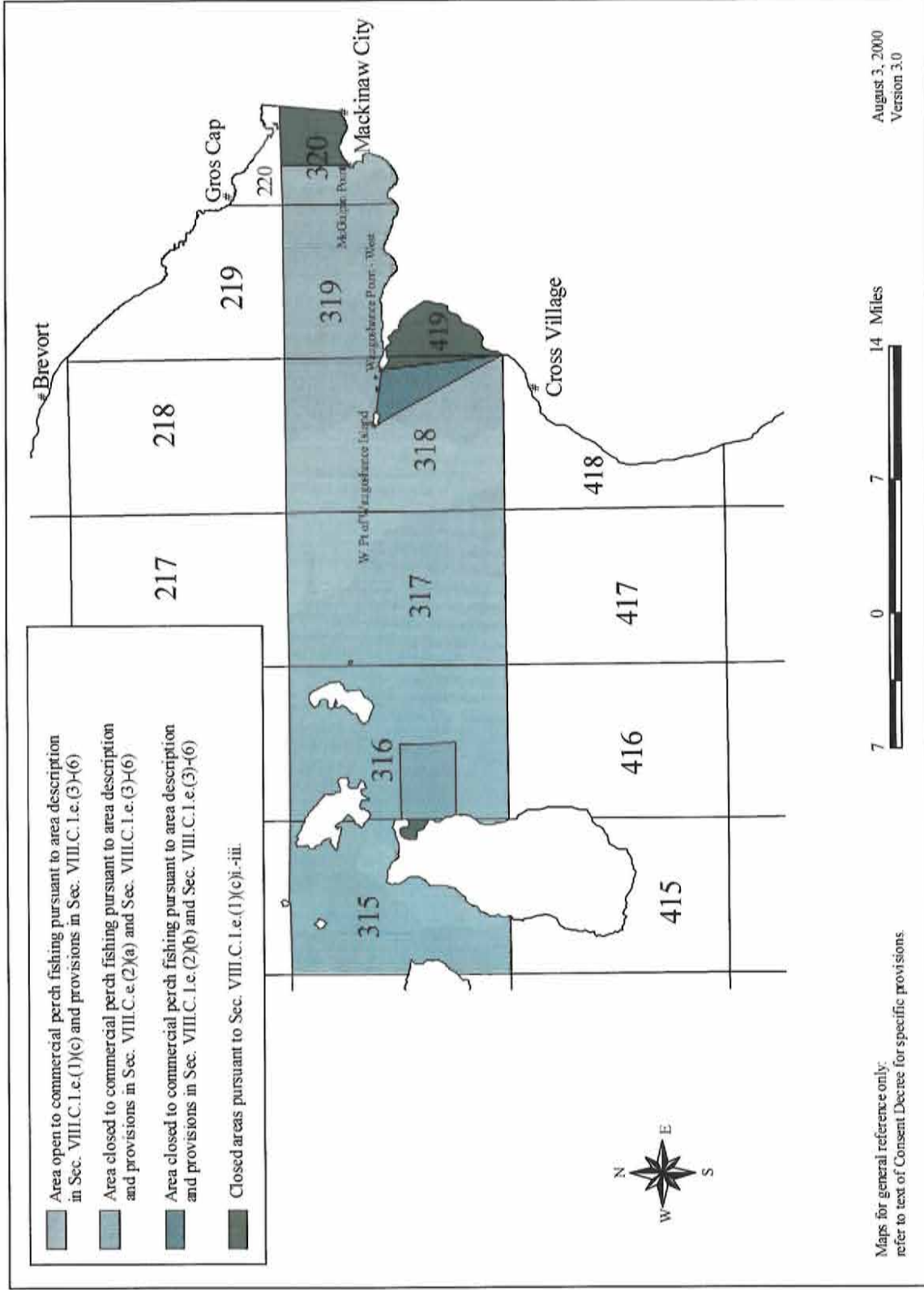


Figure 17b. Lake Michigan Tribal Commercial Perch Fishery (Sec. VII.C.1.e.).

Map 10. Consent Decree: sections IV.B.1.a.

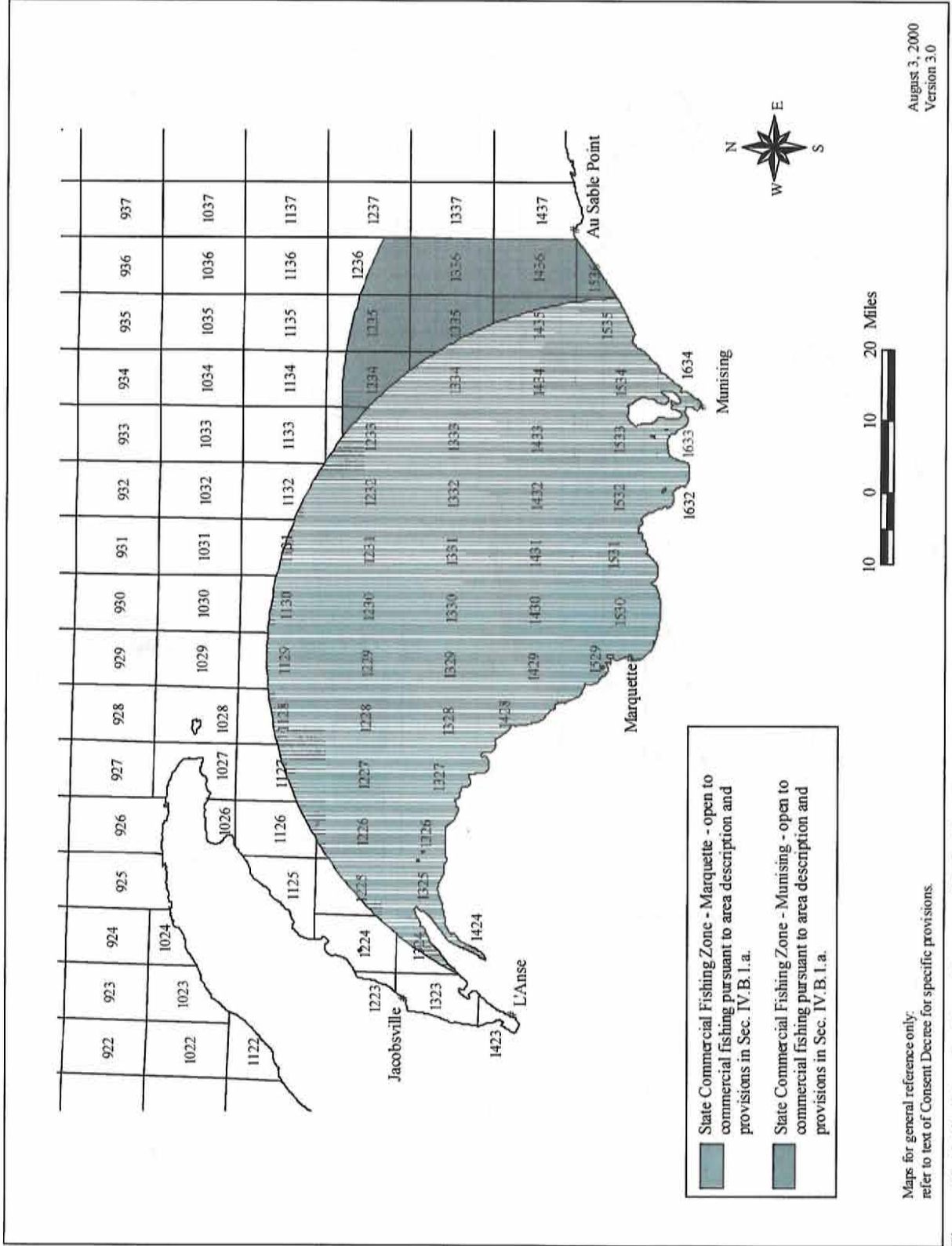


Figure 10. Lake Superior State Commercial Fishing Zones (Sec. IV.B.1.a.).

Map 11. Consent Decree: sections IV.C.2.; IV.C.3.; IV.C.4.; IV.B.1.b.; IV.B.1.c.; IV.B.1.d.; IV.B.1.e.

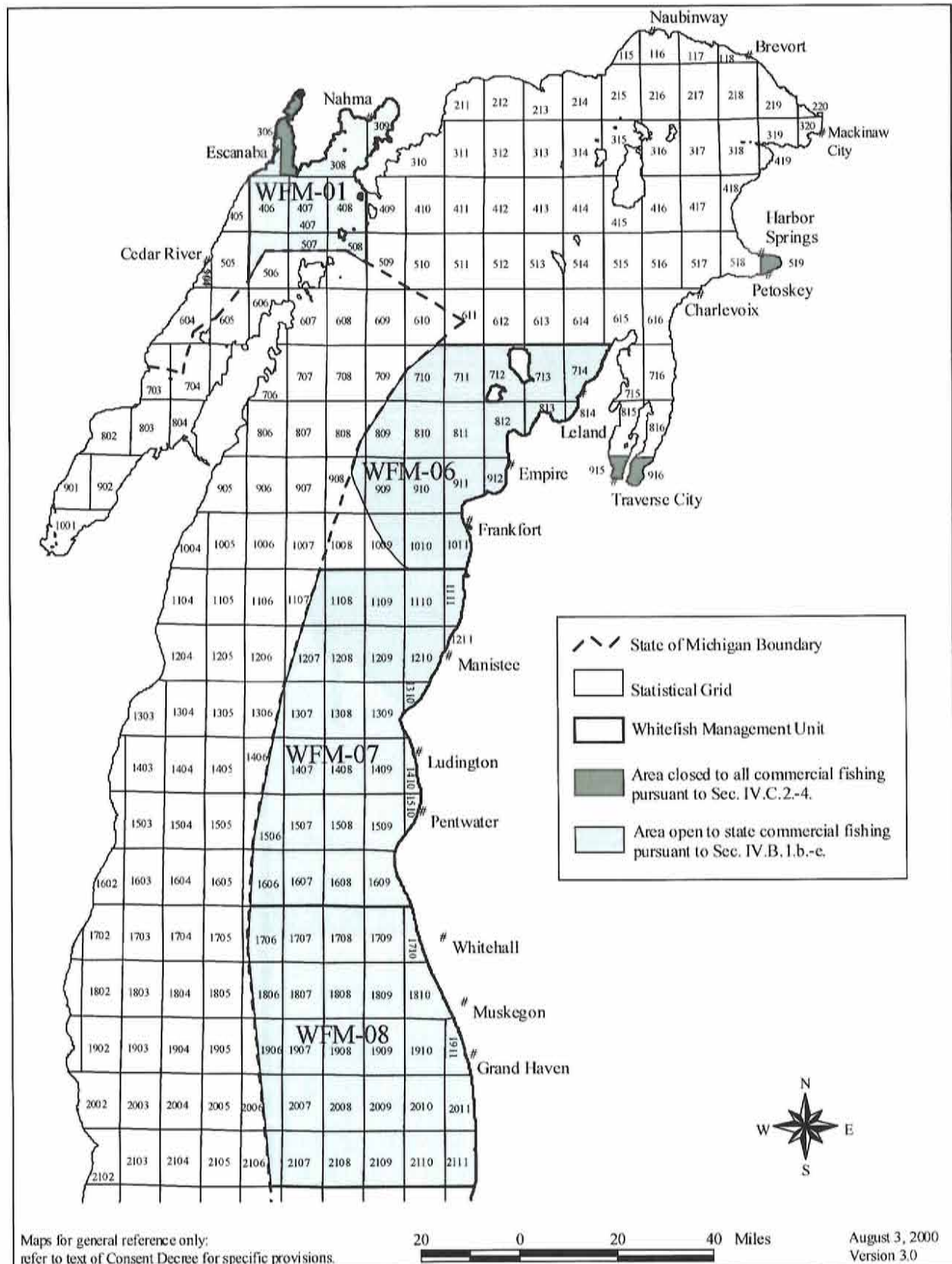


Figure 11. Lake Michigan State Commercial Fishing Zones.

Map 12. Consent Decree: sections IV.C.1.

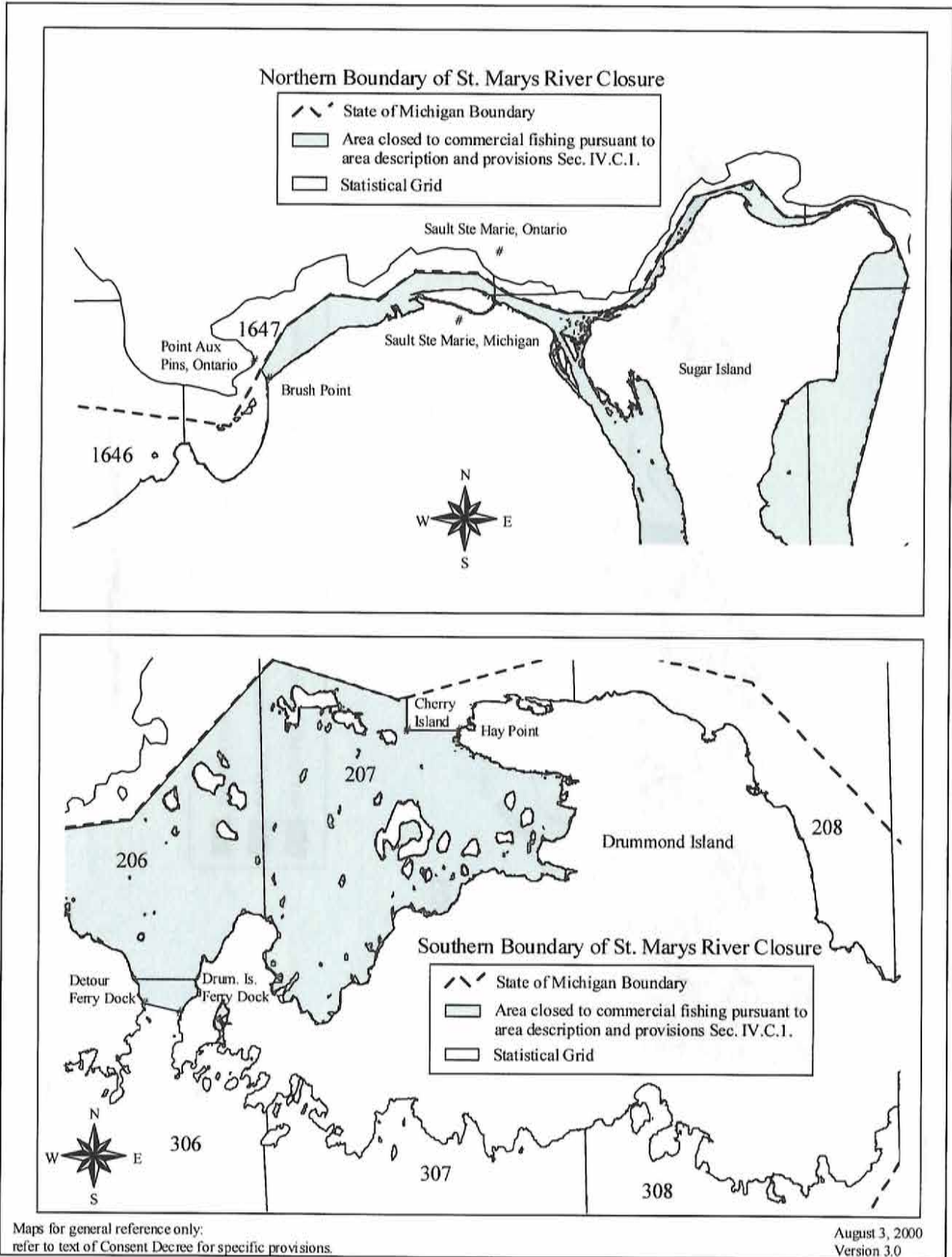


Figure 12. St. Marys River Closure (Sec. IV.C.1.).

Map 13. Consent Decree: sections IV.C.5.; IV.C.6.

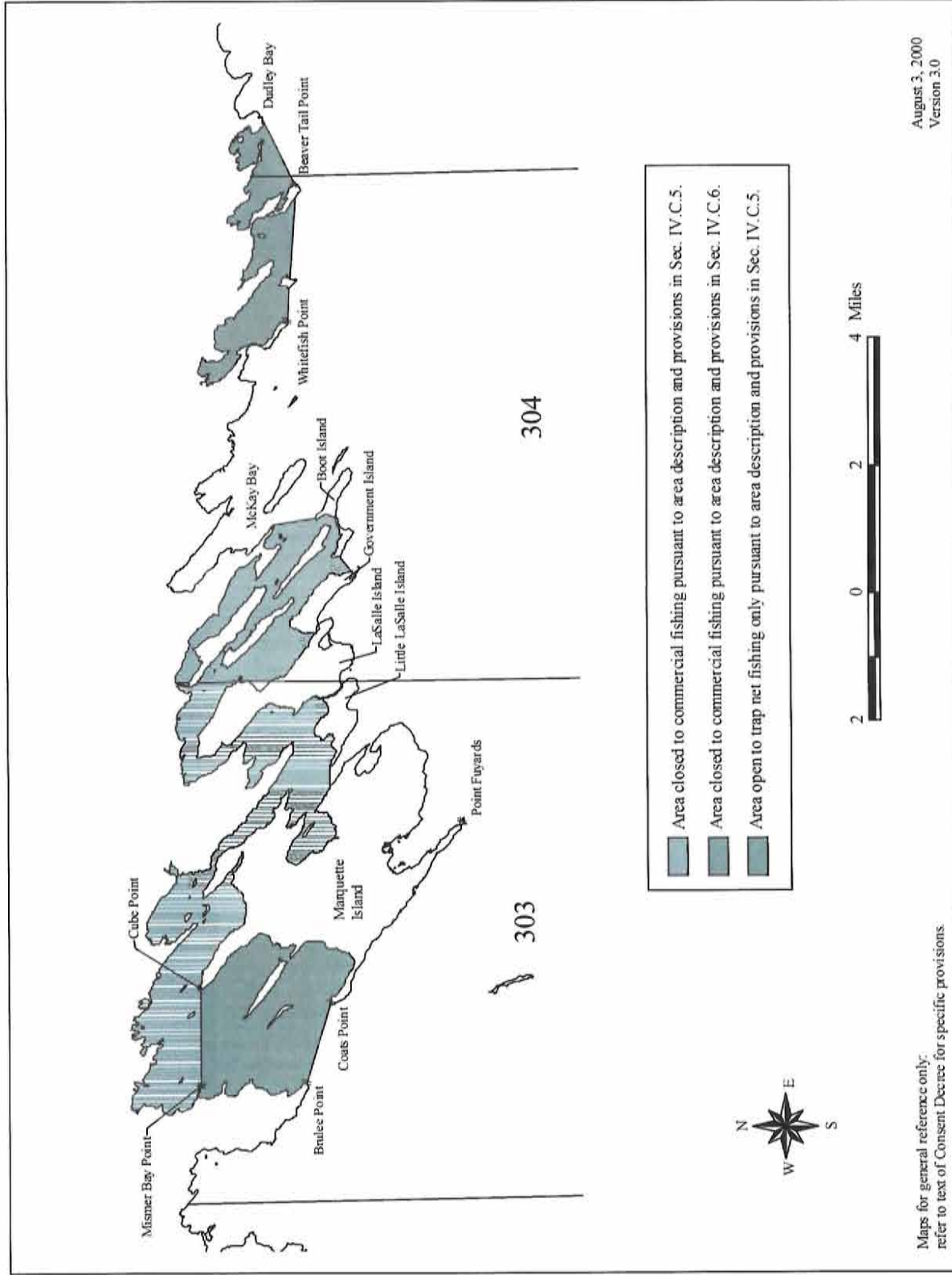
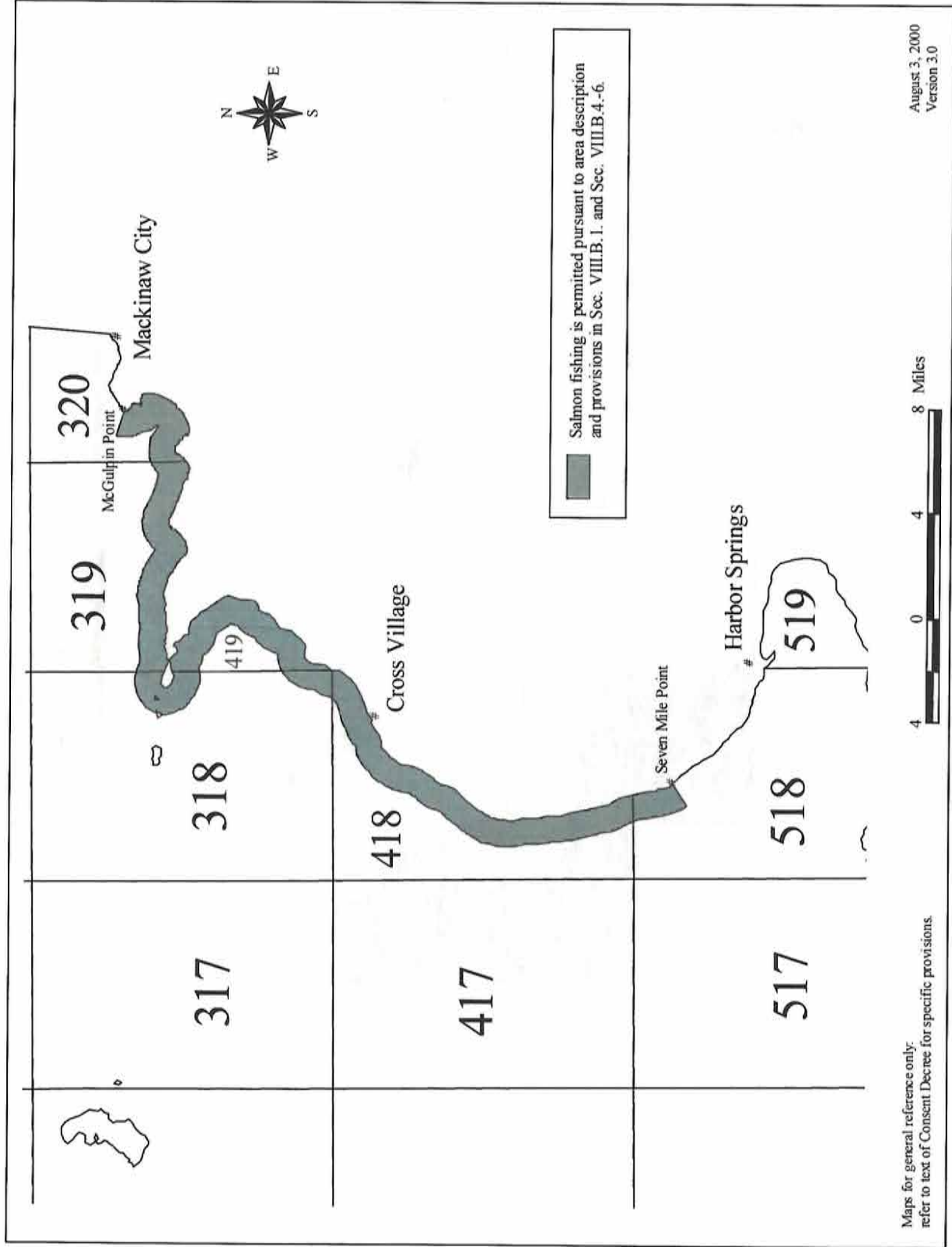


Figure 13. Lake Huron - Les Cheneaux Island Closure.



Map 14. Consent Decree: sections VIII.B.1.; VIII.B.4.; VIII.B.5.; VIII.B.6.



Map 15. Consent Decree: sections VIII.B.; VIII.B.2.a.; VIII.B.2.b.; VIII.B.4.; VIII.B.5.; VIII.B.6.

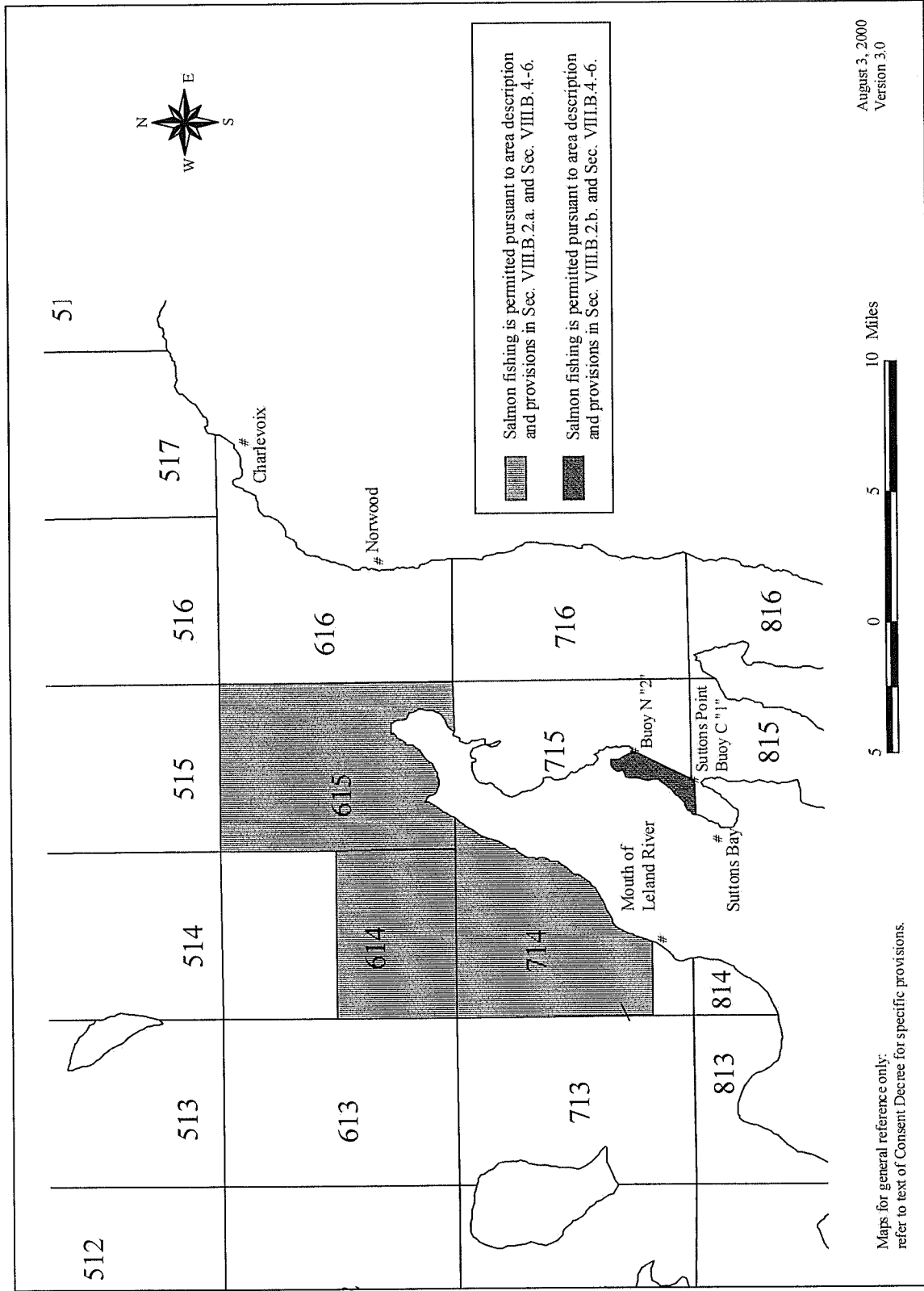


Figure 15. Lake Michigan Grand Traverse Band's Salmon Fishery Detail (Sec. VIII.B.).

Map 16. Consent Decree: sections IV.A.2.c.; IV.A.2.c.(1)(a); IV.A.2.c.(1)(b); VIII.B.3.; VIII.B.4.; VIII.B.5.; VIII.B.6.

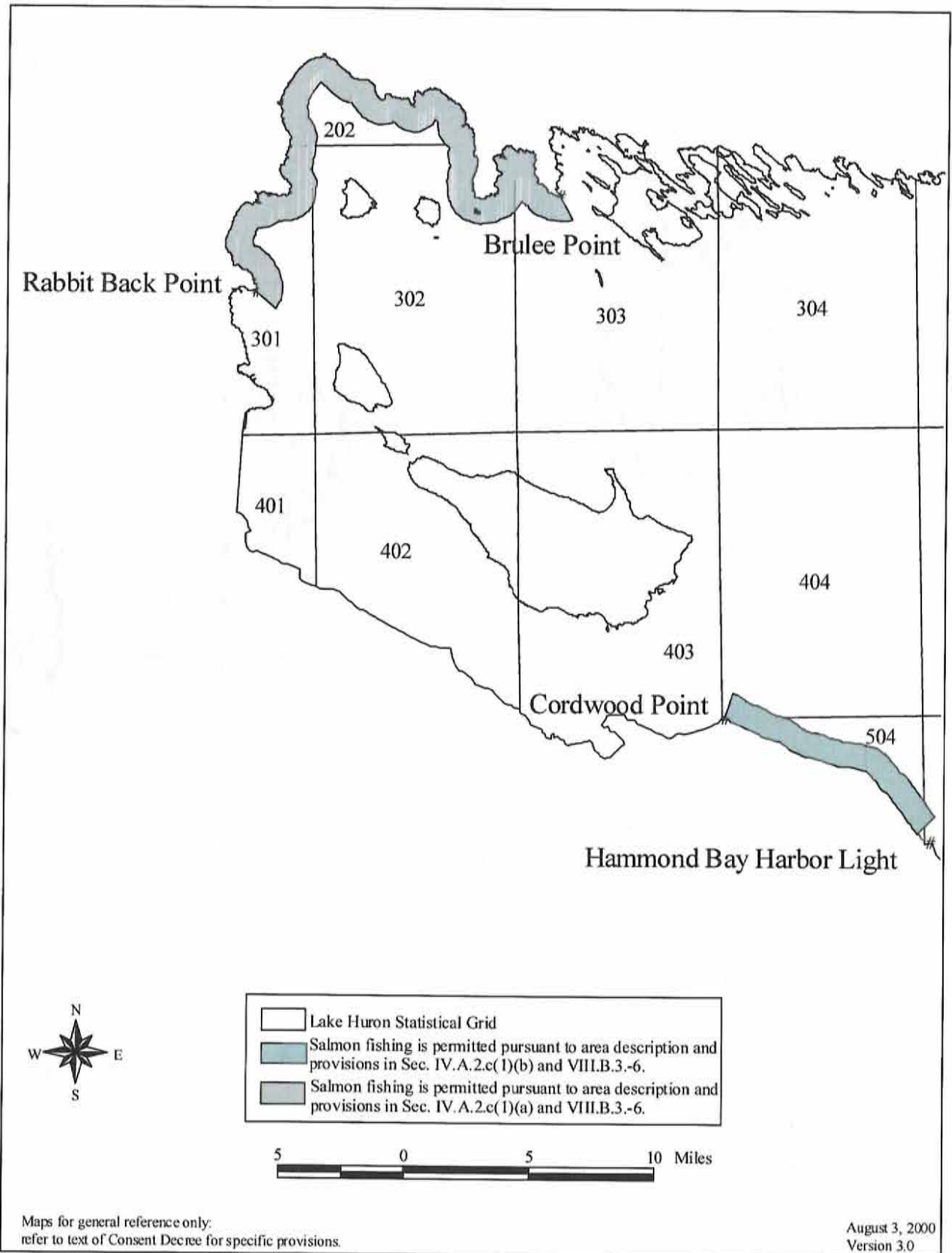


Figure 16. Sault Tribe Tribal Zone (Sec. IV.A.2.C.).

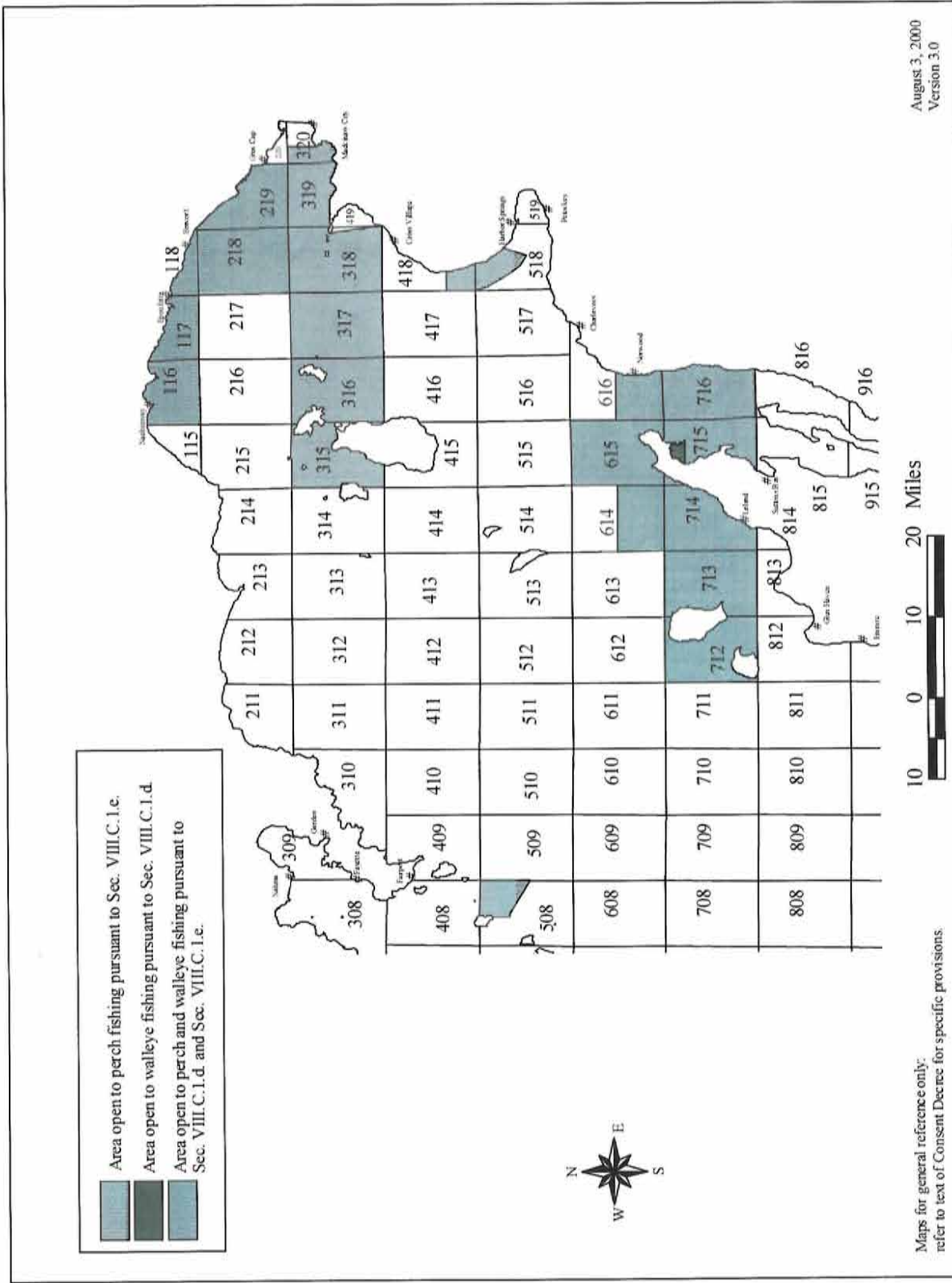


Figure 17. Lake Michigan Tribal Commercial Perch and Walleye Fishing Areas (Sec. VIII.C.1.d. and VIII.C.1.e.). See also Figures 17a-c.